International Journal of Science Engineering and Advance Technology

The Wireless frameworks consuming TDOA and FDOA Extents for Mobile Emitter Geolocation and Tracking applications

Anwar Mohammed[1],Dr.K.Giri Babu[2]
M.Tech(Research scholar)[1],Professor[2] in Dept. of Electronics and Communication Engineering
Vasireddy Venkatadri Institute of Technology, Nambur
anwar_enc@yahoo.co.in[1],kandegiribabu@gmail.com[2]

Abstract
Mobiles devices are essential in wireless correspondence frameworks, improvement of exact and dependable portable situating advancements. The execution of precise area estimation is by making systems and strategies manages following of portable emitter utilizing a grouping of time difference of Arrival (TDOA) and r frequency difference of arrival (FDOA) estimation. In this paper one emitter is thought to be connected. The estimations of TDOA are characterized by an area of conceivable emitter areas around a novel hyperbola and afterward the capacity is approximated by Gaussian Mixture. The FDOA estimations assessment of isolated Kalman channels. Likelihood thickness capacity guess by a Gaussian blend and following results close to the Cramér–Rao lower bound results in a superior track state. The execution of proposed Gaussian blend methodology is assessed utilizing a reenactment contemplate, and contrasted and a bank of EKF channels and the Cramér–Rao lower bound. Study Time Difference of Arrival (TDOA) system and Frequency Difference of Arrival (FDOA) strategy for confining the emitter and proposition for improvement in applying so as to exist model another module of following the emitter utilizing TDOA and FDOA method.

Keywords: Tracking, data association, geo-location, nonlinear estimation, sensor fusion, TDOA, FDOA.

I. Introduction

Restriction of an emitter on the surface of the Earth (geolocation) empowers critical applications, both military (reconnaissance) and non-military personnel (limitation, law authorization, seek and save, and so forth.). In sonar and radar, it is frequently of enthusiasm to decide the area of an item from its emanations. Various spatially isolated sensors catch the transmitted sign and the time contrasts of entry (TDOA's) at the sensors are resolved. Utilizing the TDOA's, emitter area in respect to the sensors can be ascertained. The position fix is streamlined when the sensors are orchestrated in a straight manner. Numerous ideal handling systems have been proposed, with distinctive multifaceted nature and confinements. The area framework for the most part comprises of various spatially all around isolated recipients that catch the transmitted or reflected sign from the item. Because of their substantial scope, limitation of a near Earth object by satellites has gotten to be well known as of late. The geolocation frameworks as of now in operation are VOR/DME, OMEGA, LORAN C, GPS, GLONASS, and GEOSTAR, with each of them having diverse scope and precision. These frameworks are initially produced for inquiry and salvage, and the military. In any case, some of them, for example, GPS are accessible for non-military personnel applications in the wake of being purposefully corrupted in exactness for a superior perceivability of emitters, it is regularly profitable to mount sensors on unmanned elevated vehicles (UAVs). The UAVs might utilize little omnidirectional radio wires and measure the season of landing of signs at the beneficiary. A solitary estimation of this sort can't give any emitter-area data. At the point when two sensors get the same flag, the time distinction of entry (TDOA) can be figured. Knowing the TDOA between the two sensors geolocalizes the emitter to a locale around the purposes of a hyperbola. The TDOA estimations are particularly suited to the geolocation of high-data transfer capacity emitters, e.g., radars. With the presentation of extra sensors (extra TDOA estimations), the emitter geolocation can be assessed at the convergence of two or more hyperbolae.

Different calculations have been actualized in discovering the gadget area precise. A strategy called as time contrast of landing (TDOA) is utilized as a part of which the source restriction is precisely found by the crossing point of the two hyper bodies produced by the emitter sources. The contrast between time of entry (TOA) and time distinction of landing (TDOA) is likewise appeared.

II. METHODOLOGY

Signal Parameters in Geolocation

The parameters for the most part measured by the ES framework for a beat sign incorporate bearer radio recurrence (RF), beat adequacy (PA), beat width (PW), time of entry (TOA), and point of landing (AOA). In a few frameworks, polarization of the data sign is measured. Besides, frequency modulation-on

the - beat (FMOP) is another parameter that can be utilized to recognize a specific emitter furthermore can be utilized to decide the peep rate or stage coding of a heartbeat pressure (PC) signal by definition nonstop wave (CW) signs are for the most part distinguished as those signs whose heartbeat lengths surpass a few hundred microseconds. TDOA estimations are made as for an inner clock on the main edge of the beat. Parameters measured on a solitary capture are called beat descriptor words (PDW). The PDW structure an arrangement of vectors in the parameter space. By coordinating vectors from various heartbeats, it is conceivable to confine those signs connected with a specific emitter. This procedure is called deinterleaving once a sign is segregated, an extra arrangement of sign parameters can be determined. These are

1. The pulse repetition frequency (PRF) or its example (from various TOAs),
2. Antenna pillar width from different PAs,
3. Antenna sweeps rate or sort from different PAs,
4. Mode changing from different PWs and TOA, and
5. Emitter territory from different AOAs.

Emitter Identification

Emitters are distinguished by contrasting the attributes got from the capture outflows (e.g., recurrence, normal PRI, PRI sort, check rate, filter sort,) with those from known emitters that are put away in an emitter library living in the ES framework PC. On the other hand, on occasion there will be more than one emitter in the library having parameter extends that incorporate those of the emitter being distinguished. In these cases, the caught emitter's parameters are contrasted and those connected with different emitters in the earth to impact the match. For instance expect a danger rocket is an ID hopeful and one of alternate emitters is a stage radar connected with a specific risk, and they both fall in the same AOA receptacle. [12] The provisional ID is most likely right. On the off chance that none of the ID possibility for the new emitter can be related with any of alternate emitters in the earth, then the emitter is given the distinguishing proof of that specific competitor having the best risk potential. [14].

Tracking

For the most part following is the seeing of persons or objects progressing and supplying an auspicious requested grouping of separate area information to a model e.g. able to serve for delineating the movement on a presentation capacity. In virtual space innovation, a following framework is by and large a framework fit for rendering virtual space to a human onlooker while following the eyewitness' body arranges. Case in point, in element virtual sound-related space recreations, a continuous head tracker gives input to the focal processor, taking into consideration determination of fitting head-related exchange capacities at the evaluated current position of the spectator in respect to the earth. [10]

Time Difference of Arrival (TOA)

Time of Arrival (TOA or ToA), likewise named Time of flight (TOF), alludes to the travel time of a radio sign from a solitary transmitter to a remote single collector. By the connection between light speed in vacuum and the bearer recurrence of a sign the time is a measure for the separation in the middle of transmitter and recipient. On the other hand, in a few distributions the truth of the matter is disregarded, that this connection is all around characterized for vacuum, however is distinctive for all other material when radio waves go through. Methods for synchronization as with TDOA, synchronization of the system base station with the finding reference stations is vital. This synchronization should be possible in diverse ways:

1. with accurate synchronous clock on both sides. Incorrectness in the clock synchronization makes an interpretation of specifically to an uncertain area.
2. with two signs which have diverse frequencies and subsequently spreading speed. Separation to a lightning strike can be measured along these lines (pace of light and sound speed).
3. via estimation to or activating from a typical reference point.
4. Without direct synchronization, however with pay of clock stage contrasts

Time Difference of Arrival

TDOA methods depend on evaluating the distinction in the entry times of the sign from the source at different collectors. This is generally proficient by taking a preview of the sign at a synchronized time period at different beneficiaries. The cross-relationship of the two renditions of the sign at sets of base stations is done and the top of the cross connection yield gives the time contrast for the sign landing in those two base stations. A specific estimation of the time distinction gauge characterizes a hyperbola between the two collectors on which the portable may exist, accepting that the source and the beneficiaries are coplanar. In the event that this system is done again with another recipient in mix with any of the already utilized collectors, another hyperbola is characterized and the crossing point of the two hyperbolas results in the position area appraisal of the source, this strategy is likewise now and again called a hyperbolic position area technique. The underneath figure delineates how the crossing point of the two hyperbolas TDOAC-An and TDOAB-An is utilized to determine the position of station X.

FDOA

additionally every now and again called differential Doppler (DD), is a strategy closely resembling TDOA for evaluating the area of a radio emitter taking into account perceptions from different focuses. (It can likewise be utilized for evaluating one's own particular position in view of perceptions of different emitters).TDOA and FDOA are some of the time utilized together to enhance area precision and the subsequent appraisals are fairly free. By consolidating TDOA and FDOA estimations, prompt geolocation can be performed in two measurements. It varies from TDOA in that the FDOA perception focuses must be in relative movement as for one another and the emitter. This relative movement results in diverse Doppler movements perceptions of the emitter at every area as a rule. The relative movement can be accomplished by utilizing airborne perceptions as a part of flying machine, for instance.

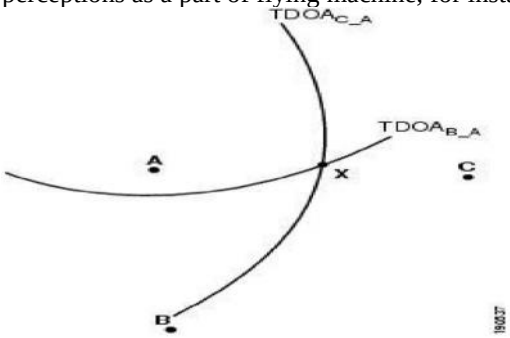

Figure1.The convergence of the two hyperbolas TDOAC-An and TDOAB-An is utilized to determine the position of station X.

The emitter area can then be assessed with learning of the perception focuses' area and vector speeds and the watched relative Doppler movements between sets of areas. A disservice of FDOA is that a lot of information must be moved between perception directs or toward a focal area to do the cross-connection that is important to appraise the Doppler movement. The exactness of the area appraisal is identified with the data transfer capacity of the emitter's flag, the sign to-clamor proportion at every perception point, and the geometry and vector speeds of the emitter and the perception focuses.

III. Kalman Filtering

The Kalman channel produces evaluations of the genuine estimations of estimations and their related figured qualities by anticipating a worth, assessing the vulnerability of the anticipated esteem, and processing a weighted normal of the anticipated worth and the deliberate quality. The most weight is given to the worth with the minimum instability. The assessments delivered by the system have a tendency to be closer to the genuine qualities than the first estimations in light of the fact that the weighted normal has a superior evaluated instability than both of the qualities that went into the weighted normal.

Gaussian Mixture model

The most well-known way to deal with assessment the greatest probability parameters of a GMM from a given information is the Expectation-Maximization (EM) calculation. Utilizing this way to deal with inexact the TDOA pdf by a GMM for every amplifier pair at every time allotment t, be that as it may, would be computationally costly. Along these lines, we utilize a computationally less costly system that gives practically identical results to those acquired with the EM calculation. Displayed a Gaussian blend model of the TDOA which couples the discovery and following stages to upgrade TDOA gauges. All the more particularly, our study demonstrates that the proposed model can effectively be utilized to enhance the execution of acoustic source following calculations, as it lessens the issue of incorrect TDOA gauges by consolidating the earlier data given by the anticipated pdf of the TDOA. In this work, our emphasis was on single source following issue. Future work will examine the speculation of this way to deal with various source following issue.

IV. GMM in this paper

Passive measurements generally have non-Gaussian uncertainty in the observation space, i.e. they usually are nonlinear. In the measurement space, TDOA and FDOA true value uncertainties given the measurement are Gaussian, However, the transformation into the observation linear space, in this case the two-dimensional Cartesian plane, results in very non-Gaussian probability density functions (pdfs), as indicated by the uncertainty curves on Figures. Estimation using these measurements becomes non-linear information fusion, which in this work is performed using the Gaussian Measurement Mixture (GMM) algorithm. GMM filter is based on the notion that any probability density function (pdf) may be modeled by a Gaussian mixture. Estimated pdf based on non-linear (non-Gaussian) measurements is also non-Gaussian. Thus both state estimate and the observation space measurement pdfs need to be modeled by Gaussian mixtures. Each element of the Gaussian mixture is termed here a ―component‖. State estimate here is termed a ―track‖. GMM filter.

In this application both TDOA and FDOA measurements arrive simultaneously at time k, One way to use both measurements is to introduce a ―dummy‖ time k+ 1, with zero seconds of physical time between time k and k+1. First the GMM estimate based on the TDOA measurement is updated at time k, and then the GMM prediction is applied between time k and k+1, and finally the FDOA measurement is applied to update the GMM state

estimate at time k+1. As the time interval between samples k and k +1 is zero, GMM prediction at time k +1 is identical to GMM estimate at time k. Denote by $_k$the measurement received at time k.
TDOA or FDOA in this case), and by$Z_k$the set of all measurements received up to and including the measurement received at time k. A posteriori track pdf at time k − 1 (after processing the measurement $Z_{k-1}$is a Gaussian mixture, given by:

$$P\left(X_{k-1}\middle|Z^{k-1}\right)=\sum_{c=1}^{C_k}\xi(c)N\left(X_{k-1};\hat{X}_{k-1|k-1}(c),P_{k-1|k-1}(c)\right)$$

(1)

V. TDOA/FDOA measurement GMM presentation

The same procedure is used for GMM presentation of both TDOA and FDOA measurements. In this section TDOA measurement symbols only are used. The first step involves mapping the measurements into regions in the surveillance domain. It involves drawing two parametric uncertainty curves. This procedure starts by dividing each uncertainty curve by a set of points, where both sets have the same cardinality. Then an ellipsis is inscribed within each quadrangle formed by one pair of points on each uncertainty curve Assume that points x1 and x2 are on one curve, and points x3 and x4 are on the other curve, and we want to define the measurement component g whose footprint is the inscribed ellipsis. The measurement component is defined by its mean $y(g)$ and covariance$R_k(g)$.

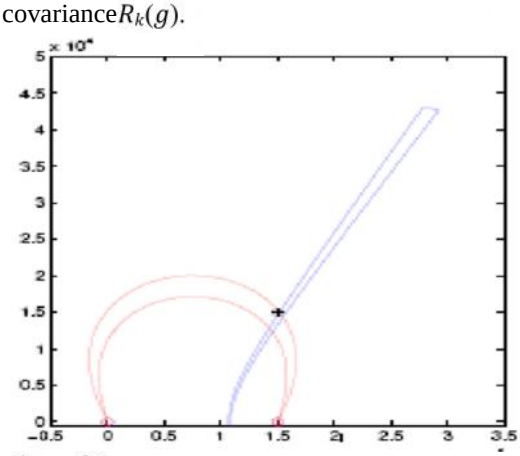

Figure2.*TDOA (blue) and FDOA (red) ±σ emitter location uncertainty* The end points of one semi axis of the inscribed ellipsis are defined by

$$(x^1+x^3)$$

(2)

$$x_{c1}=\quad 2$$

$$x_{c2}=(x^{2}+x^{4})\ 2 \qquad (3)$$

The length and the angle of one semi-axis of the ellipsis are given by

$$\Delta x_c=x_{c1}-x_{c2} \qquad (4)$$

$$D_c=\frac{\|\Delta x_c\|}{2}$$

(5)

$$i(\alpha_c)\triangleq[cos(\alpha_c)\ sin(\alpha_c)]=\Delta x_c/\|\Delta x_c\|$$

(6)

The length of the other semi axis is given by

$$D_s=\frac{[-sin(\alpha_c)\ cos(\alpha_c)]\left(\frac{(X_1-X_2)}{2}+\frac{(X_3-X_4)}{2}\right)}{2}=\frac{i\left(\alpha_c+\frac{\pi}{2}\right)^T(X_1+X_2-X_3-X_4)}{4} \qquad (7)$$

Denote by$T(\alpha)=\left[i(\alpha)i(\alpha+\frac{\pi}{2})\right]$the rotation matrix. Then the center of the inscribed ellipsis is given
by

$$\hat{y}k(g)=0.54(X_{c1}+X_{c2})$$

Which is also the mean of the measurement component corresponding to the ellipsis the covariance matrix of the measurement component is given by.

$$R_k(g)=T(\alpha_c)\begin{bmatrix}D_c^2 & 0\\ 0 & D_s^2\end{bmatrix}T(\alpha_c)^T$$

(8)

The end result of following this procedure to transform the TDOA and FDOA measurement uncertainties from Figure 3.5 is shown on Figure 3.6, where each measurement component is represented by its ellipsis footprint. Without any prior information, the emitter position is equally probable at any point of the observation space. Therefore, the probability that the emitter is within the footprint of a measurement component is proportional to the area of the footprint.

$$\gamma(g)\propto\sqrt{|R_k(g)|}$$

(9)

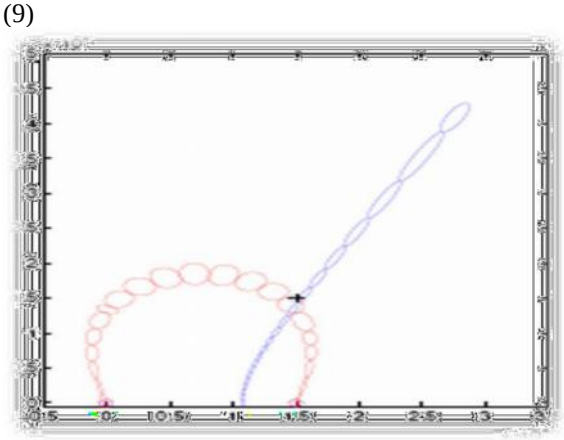

Figure3. *TDOA (blue) and FDOA (red) emitter location uncertainty GMM*

VI. Results and Discussions

The results obtained by using the proposed approach(Integration of TDOA and FDOA tracking system and by using Gaussian Mixture Model(GMM)

and applying Extended Kalman Filter(EKF) are shown in figure 4.

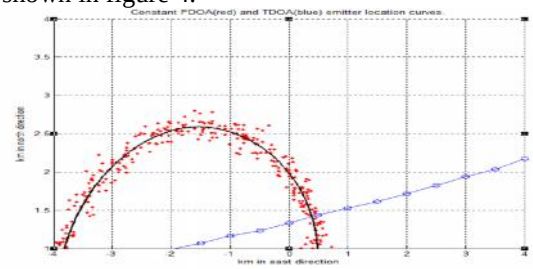

Figure4. *Constant TDOA and FDOA curves*

All the points on the solid line have the same distance difference to the two sensors and, therefore, the same true time difference of arrival. In all other simulation the ―TDOA‖ results are not useful, due to large estimation errors. The ―EKFb‖ results are significantly better. However the ―TFDOA‖ results further significantly decrease estimation errors. Furthermore, the performance of ―TFDOA‖ nears the theoretical optimum of the ―CRLB‖ curve, at least in the ―zoomed in‖ area of interest. The final ―TFDOA‖ rms estimation errors of 3.8 and 10.5 m for the case of minimal and increased measurement errors respectively in this scenario (with the emitter more than 15 km away) are certainly a useful outcome.

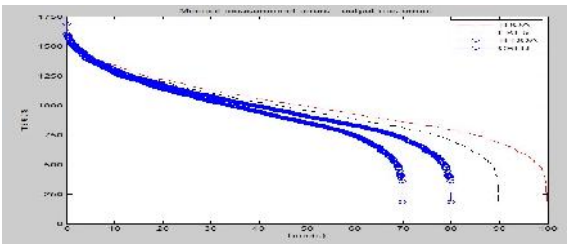

Figure5. *Minimal measurement errors – output rms errors*

The position rms estimation errors and estimation bias for the case of minimal TDOA measurement errors are presented in Figure 5.

As can be seen in Figure 5, the TDOA measurements are akin to the bearings only measurements. The assumption is that the single emitter moves with uniform motion (constant velocity) and that the sensors perform maneuvers to ensure observability.

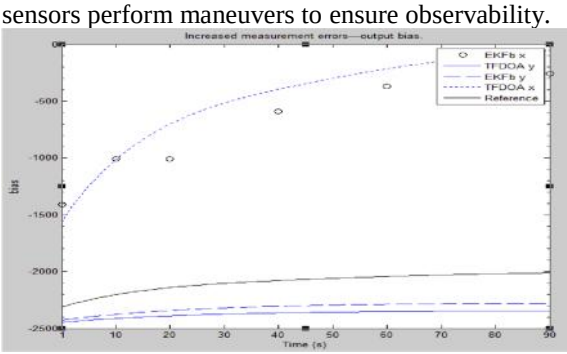

Figure6. *Minimal measurement errors – output*

The position rms estimation errors and estimation bias for the case of minimal FDOA measurement errors are presented in Figure 6 in this simulation experiment consists of 1000 simulation runs, each providing 40 pairs of TDOA and FDOA measurements. Each simulation experiments consists of 40 000 filter updates. Execution times for the ―EKFb‖ simulation experiments were 270 and 340 s for the minimal and increased measurement errors. This corresponds to 6.8 and 8.5 ms respectively per filter update. The ―TFDOA‖ corresponding execution times were 1600 and 2300 s, which corresponds to 40 and 58 ms per filter update respectively. This fits comfortably within the real-time requirements of 2 s per filter update.

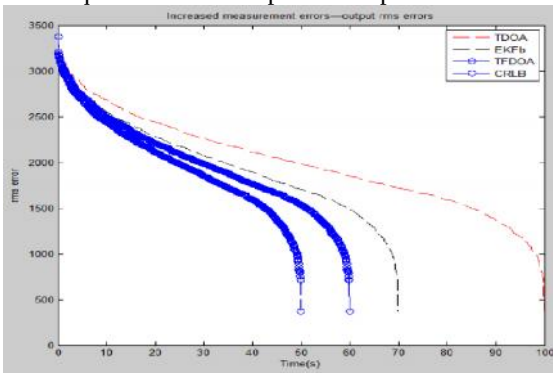

Figure7. *Increased measurement errors—output rms errors*

The position rms estimation errors and estimation bias for the case of increased TDOA measurement errors are presented in Figure 7.in this scenario the ―TDOA‖ results are not useful, due to large estimation errors. The ―EKFb‖ results are significantly better. However the ―TFDOA‖ results further significantly decrease estimation errors. Furthermore, the performance of ―TFDOA‖ nears the theoretical optimum of the ―CRLB‖ curve, at least in the ―zoomed in‖ area of interest. The final ―TFDOA‖ rms estimation errors of 3.8 and 10.5 m for the case of minimal and increased measurement errors respectively in this scenario (with the emitter more than 15 km away) are certainly a useful outcome.

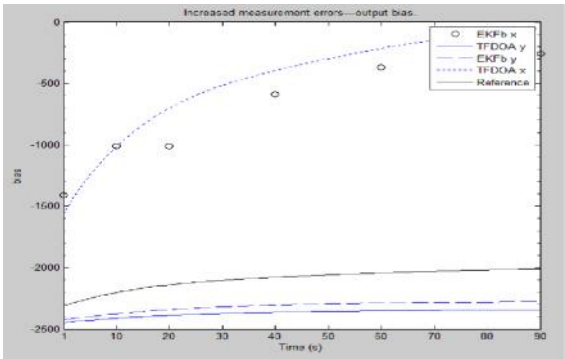

Figure8. *Increased measurement errors—output bias*

The position rms estimation errors and estimation bias for the case of increased FDOA measurement errors are presented in Figure 8.

VII. CONCLUSION

The accuracy of the location estimate is related to the bandwidth of the emitter's signal, and TDOA and FDOA are determining the location of an object from its emissions the TDOA measurements are nonlinear, emitter position estimation using the TDOA measurement is performed by essentially linear operations, i.e., Kalman filter update.

The results of this paper presented by non-Gaussian state estimate non-Gaussian TDOA measurement by Gaussian mixtures, and also by using a dynamic Kalman filters which have small covariance. Method proposed of filtering can be accomplished in real time with only modest computational resources. The last part of this paper shown performance of the proposed algorithm, significantly improves upon the EKF based industry standard, and is near theoretical Cramér–Rao bounds.

References

[1] M. Schmidt, “A new approach to geometry of range difference location,” IEEE Trans. Aerosp. Electron. Syst., vol. 8, no. 6, pp. 821–835, Nov. 1972.

[2] K. Ho and Y. Chan, “Solution and performance analysis of geolocation by TDOA,” IEEE Trans. Aerosp. Electron. Syst., vol. 29, no. 4, pp. 1311–1322, Oct. 1993.

[3] F. Fletcher, B. Ristic, and D. Muˇsicki, “TDOA measurements from two UAVs,” in 10th Int. Conf. Inf. Fusion, Fusion 2007, Quebec, QC, Canada, Jul. 2007.

[4] S. Stein, “Algorithms for ambiguity function processing,” IEEE Trans. Acoust., Speech Signal Process., vol. ASSP-29, no. 3, pp. 588–599, Jun. 1981.

[5] S. Stein, “Differential delay/DopplerMLestimation with unknown signals,” IEEE Trans. Signal Process., vol. 41, no. 8, pp. 2717–2719, Aug. 1993.

[6] H.Wax, “The joint estimation of differential delay, doppler and phase,” IEEE Trans. Inf. Theory, vol. IT-28, no. 5, pp. 817–820, Sep. 1982.

[7] E. Weinstein and D. Kletter, “Delay and doppler estimation by timespace partition of the array data,” IEEE Trans. Acoust., Speech Signal Process., vol. ASSP-31, no. 6, pp. 1523–1535, Dec. 1983.

[8] B. Friedlander, “On the Cramer-Rao bound for time delay and Doppler estimation,” IEEE Trans. Inf. Theory, vol. IT-28, no. 3, pp. 575–580, May 1984.

[9] R. Bardelli, D. Haworth, and N. Smith, “Interference localization for the eutelsat satellite system,” in Global Telecommun. Conf., GLOBECOM’95, , Singapore, Nov. 1995, vol. 3, pp. 1641–1651.

[10] P. Chestnut, “Emitter localization accuracy using TDOA and differential doppler,” IEEE Trans. Aerosp. Electron. Syst., vol. AES-18, no. 2, pp. 214–218, Mar. 1982.